

DynaCube™ – DC40, TACTICAL GRADE

FEATURES

- Tacticle grade MEMS sensor employed (bias stability for gyro better than 5 deg/h; for accelerometer better than 1mg)
- 0.05° RMS 3D attitude accuracy
- Embedded with MotionCore® Mini AHRS/IMU
- High data rate up to 100Hz for attitude (roll, pitch, yaw) and other auxiliary inertial sensor signals
- Advanced sensor fusion algorithm software based on proprietary EKF algorithm
- Low power consumption (< 1.5W)
- Rugged designed for harsh environment, IP66 waterproof
- Each unit fully compensated for temperature, non orthogonality, soft & hard iron and cross axis coupling errors



APPLICATIONS

- Aviation control system (UAV / Fixed-wing / Rotor, etc.)
- Ground vehicle control system (UGV, etc.)
- Surface vehicle control system (USV, etc.)
- Platform attitude control system
- Other applicable situations

GENERAL DESCRIPTION

DynaCube™ DC40 is a “tacticle” grade, miniature Attitude & Heading Reference System (AHRS). It is a highly sophisticated system measuring a rigid body’s inertial properties, including attitude (pitch, roll, yaw) and also the complete set of dynamic parameters (acceleration / angular speed). Its sensing principle is based on the state of MEMS technology (MEMS: Micro Electro Mechanical System). As a result of batch processing and standardization of MEMS technology, cost of the system has been significantly lowered compared to its counterpart using optical fiber technology while the performance is not being compromised.

The system is equipped with a powerful sensing unit core called MotionCore™. This core unit, with both all the MEMS

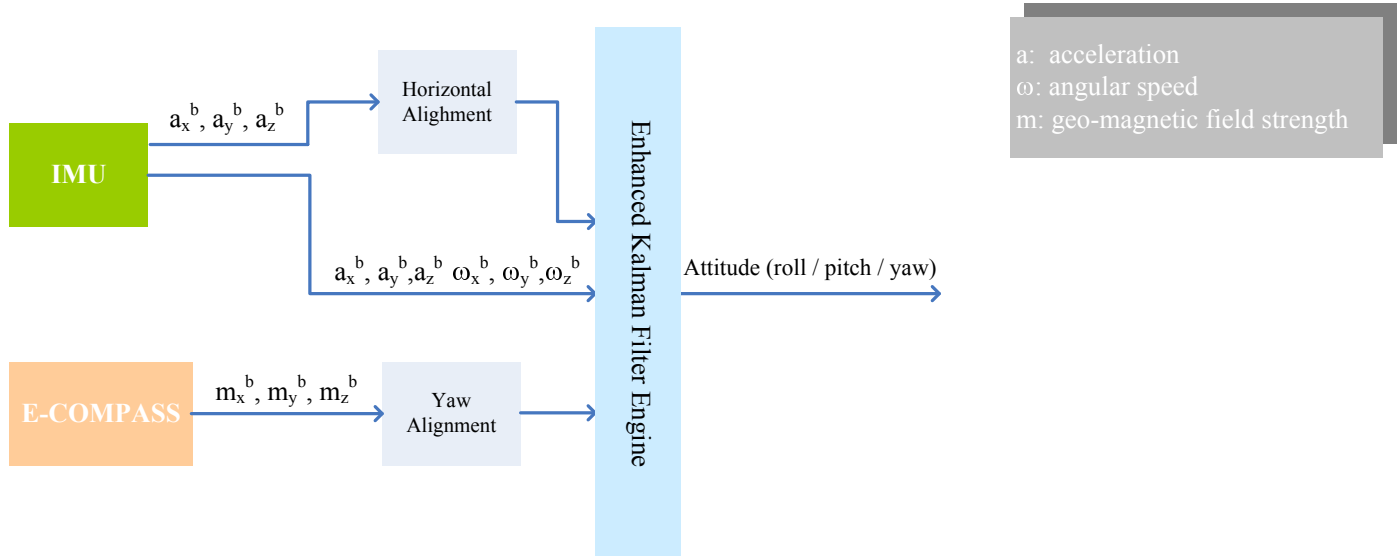
sensors & micro processor integrated into a ultra small form factor hardware platform, is running an embedded sensor fusion software based on Senlution’s proprietary EKF algorithm (EKF: Enhanced Kalman Filter).

DynaCube™ DC40 employs the top of the line MEMS inertial sensors. Particularly for the gyroscope and accelerometer, the performance level has reached the highest limit within the MEMS sensor domain, and it can be classified as “tactile grade”, a term which traditionally only applies to high end, very costly inertial sensors based on optical technology.

DynaCube™ DC40 is furnished with a standard RS-232 cable for data collection. The metal shell provides users with 6 alignment holes for installation and for electrically grounding.

DynaCube™ DC40 is suitable for applications ranging from aeronautics, aerospace , surface vessels, ground vehicles to other military or civil adaptations.

The following diagrams shows the basic hardware / software functions blocks and principles:



SPECIFICATIONS

1. Operating Conditions

Electrical	
Voltage Supply	5 – 12V (GN model)
Current	≈ 200mA (GN model)
Data Protocol	
Default	RS232
Optional	RS422; 10/100 Ethernet;
Update Rate	100Hz (can be customized)
Environment	
Temperature	-40 to +85°C
Water Proof Level	IP66
Mechanical	
Size	84mm X 71mm X 31mm (GN model)
Weight	200g (GN model)
Main Connector	ODU/LEMO 7PIN FEMALE (ODU PART#: GL0LOC-P07LCC0-0000)
Alighment Holes	6 holes, all grounded

2. Inertial Sensors Specifications:

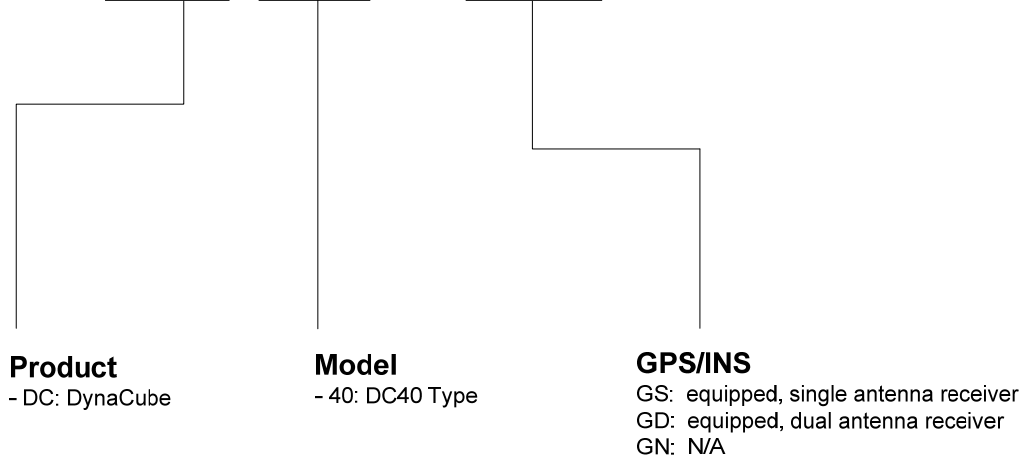
	Accelerometer	Gyroscope	Magnetic Sensor
Principle	MEMS, Capacitive	MEMS, Vibrational	MEMS, AMR
Range	+/- 2g – 10g selectable	+/- 800 deg/s	+/- 2 Gauss
Noise (RMS)	0.2 mg	0.3 deg/s	0.5 mGauss
Offset Initial Error	< 0.8 mg	< 200 deg/hour	< 2 mGauss
Bias Stability	1 mg	5 deg/hour	
Non-linearity (%)	0.05	0.05	0.1
Bandwidth (Hz)	100	80	50

3. Altitude Computation Specifications :

Static Accuracy	
Pitch	± 0.3°
Roll	± 0.3°
Yaw	± 1.0° (homogenous magnetic field)
Dynamic Accuracy	1.5° RMS
Resolution (RMS)	
Pitch	± 0.05°
Roll	± 0.05°
Yaw	± 0.1°
Measurement Range	
Pitch	± 90°
Roll	± 180°
Yaw	± 180°
Barometric Measurement	
Accuracy	100 Pa
Resolution	5 Pa
Range	0 – 110 kPa

ORDERING GUIDE

DC 40 - GN



The following products is now available from Senlution Technologies:

Model Name	SAT System	YAW from SAT	Band	Status
DC40-GN	N/A	N/A	N/A	Available
DC40-GS	GPS/GLONASS (BEIDOU Optional)	NO	L1 C/A, L2 C, L2 P(Y)	Available
DC40-GD	GPS/GLONASS (BEIDOU Optional)	YES (dual ant.)	L1 C/A, L2 C, L2 P(Y)	Q1, 2016 EDR

Contact Information (http://www.senlution.com)	
For English: Senlution Technologies (Wuxi, China) Co. Ltd. No. 33 Zhi Hui Rd., Suite 401, Bldg.3 Hua Qing Creative Park, Wuxi, Jiangsu 214000 China Phone: +86 510 85188233 Email: sales@senlution.com	中文用户: 无锡莘行科技有限公司 无锡市惠山区智慧路33号华清创意园3号楼401室 中国 214000 电话: +86 510 85188233 电邮: sales@senlution.com
Disclaimer: specifications and characteristics are subject to change without notice. Senlution Technologies assumes no liability to any customer, licensee or any third party for any dam-ages or any kind of nature whatsoever related to using this technical data.	

Appendix 1 : Default RS232 Protocol

Electrical Specifications :

- Baud Rate: 115200
- Data Bit: 8
- Stop Bit: 2
- Parity: none
- Flow Control: none
- Output Data Rate: 100Hz

Default Data Packet (Attn: do **NOT** send any data to the system after powering up)

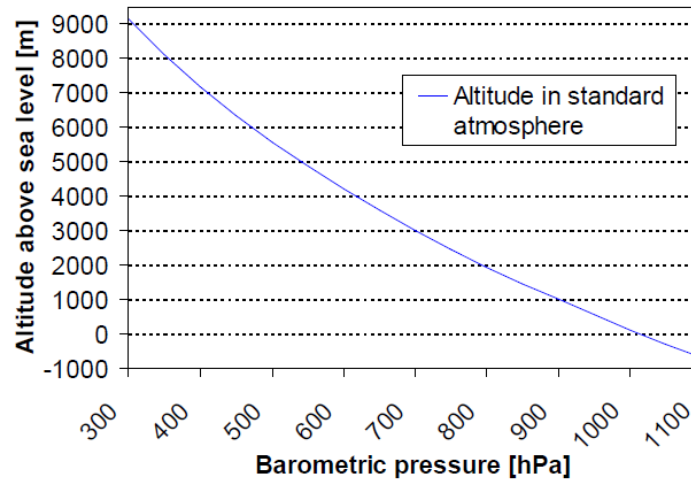
DATA FIELD	NO OF BYTE	DESCRIPTION
HEADER	4	0XFA,0xFF,0x32,0x32
X axis of acceleration	4	Type: float, Unit: m/s ²
Y axis of acceleration	4	Type: float, Unit: m/s ²
Z axis of acceleration	4	Type: float, Unit: m/s ²
X axis of angular speed	4	Type: float, Unit: rad/s
Y axis of angular speed	4	Type: float, Unit: rad/s
Z axis of angular speed	4	Type: float, Unit: rad/s
X axis of magnetic field	4	Type: float, Unit: gauss
Y axis of magnetic field	4	Type: float, Unit: gauss
Z axis of magnetic field	4	Type: float, Unit: gauss
Roll Angle	4	Type: float, Unit: deg.
Pitch Angle	4	Type: float, Unit: deg.
Yaw Angle	4	Type: float, Unit: deg.
Packet Number	2	MSB, followed by LSB. Incremented by 1 when data packet is sent out
Checksum	1	

Appendix 2: Calculation of Altitude based on barometric sensor

DynaCube DC40-GS provides a “vent” hole which connects the inside air to the outside. When this feature is needed, user should uninstall the sealed screw so the inside barometric sensor is able to measure the atmosphere pressure directly. When the pressure reading is obtained, user may use the following equation to calculate the equivalent elevation:

$$\text{Altitude} = 44330 \times \left(1 - \left(\frac{p}{p_0}\right)^{\frac{1}{5.255}}\right)$$

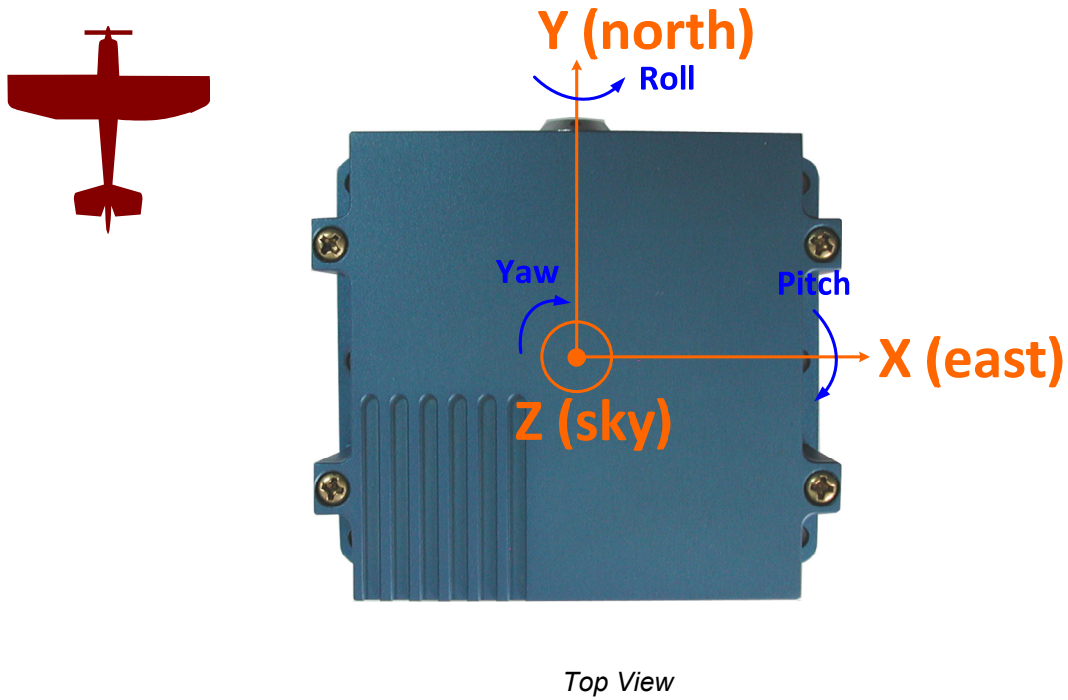
While p is the current pressure, in Pascal; p_0 is the sea level atmosphere pressure, equals 101325 Pascal.



Appendix 3: Coordinate Definition

The coordinate system used in DynaCube, is compatible with MotionCore product series, which follows the common “EAST, WEST, SKY” convention. The detailed orientation is as follows, the direction which the arrow shows is positive:

- Pitch: positive around +X axis (i.e. head-up is positive)
- Roll: positive around +Y axis (i.e. tilt right is positive)
- Yaw: positive around - Z axis (i.e. clockwise turning, looking from the top is positive)



This page is left blank intentionally